








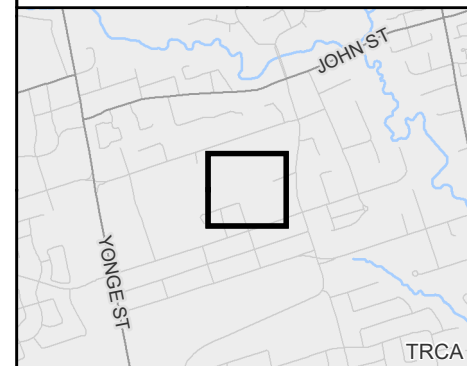
Herbicide Application Woodland Park

Ward 1 - Markham
Lillian & Clarke Ave
York, ON

Account Code: 190-13
Herbicide Application Area (ha): 1.3
Target Species: Giant Hogweed
Spray Technique: Spot Treatment
Herbicide: Glyphosate
Nearest Address: 34 Pheasant Valley C

-  Muster Point
-  Emergency Address
-  Herbicide Sign Location
-  Spraying Access Route
-  Invasive Species Management Area

Date: 2026-05-19
 Created by: Restoration and Infrastructure
 Orthophoto: MNRF, 2024



Disclaimer: The data used to create this map was compiled from a variety of sources & dates. The TRCA takes no responsibility for errors or omissions in the data and retains the right to make changes & corrections at anytime without notice. For further information about the data on this map, please contact the TRCA Restoration and Infrastructure Division. (416) 661-6600. May not be reproduced without permission. This is not a plan of survey. Produced by Toronto and Region Conservation Authority under licence with the Ministry of Natural Resources & Forestry. © Queen's Printer for Ontario